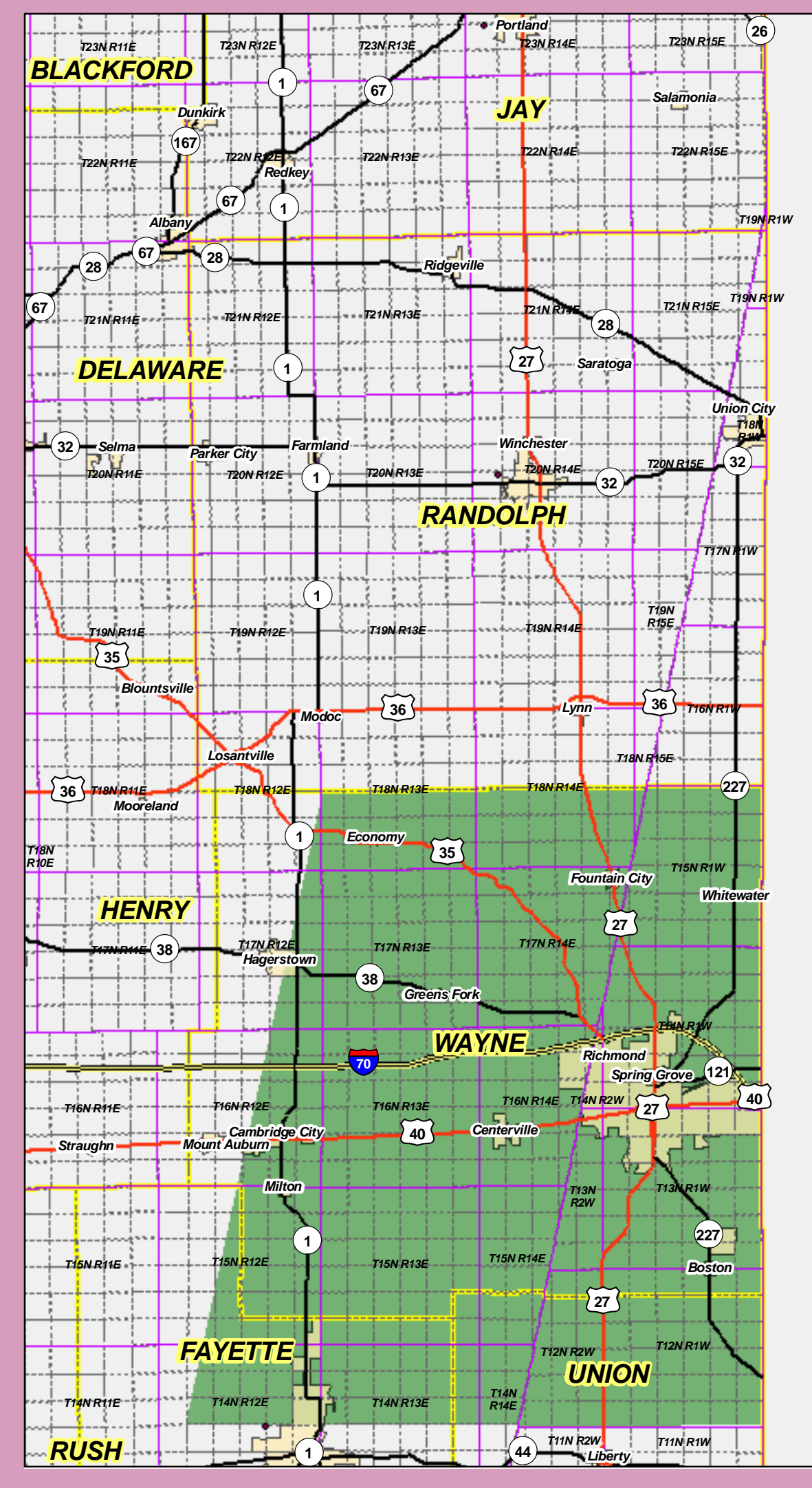
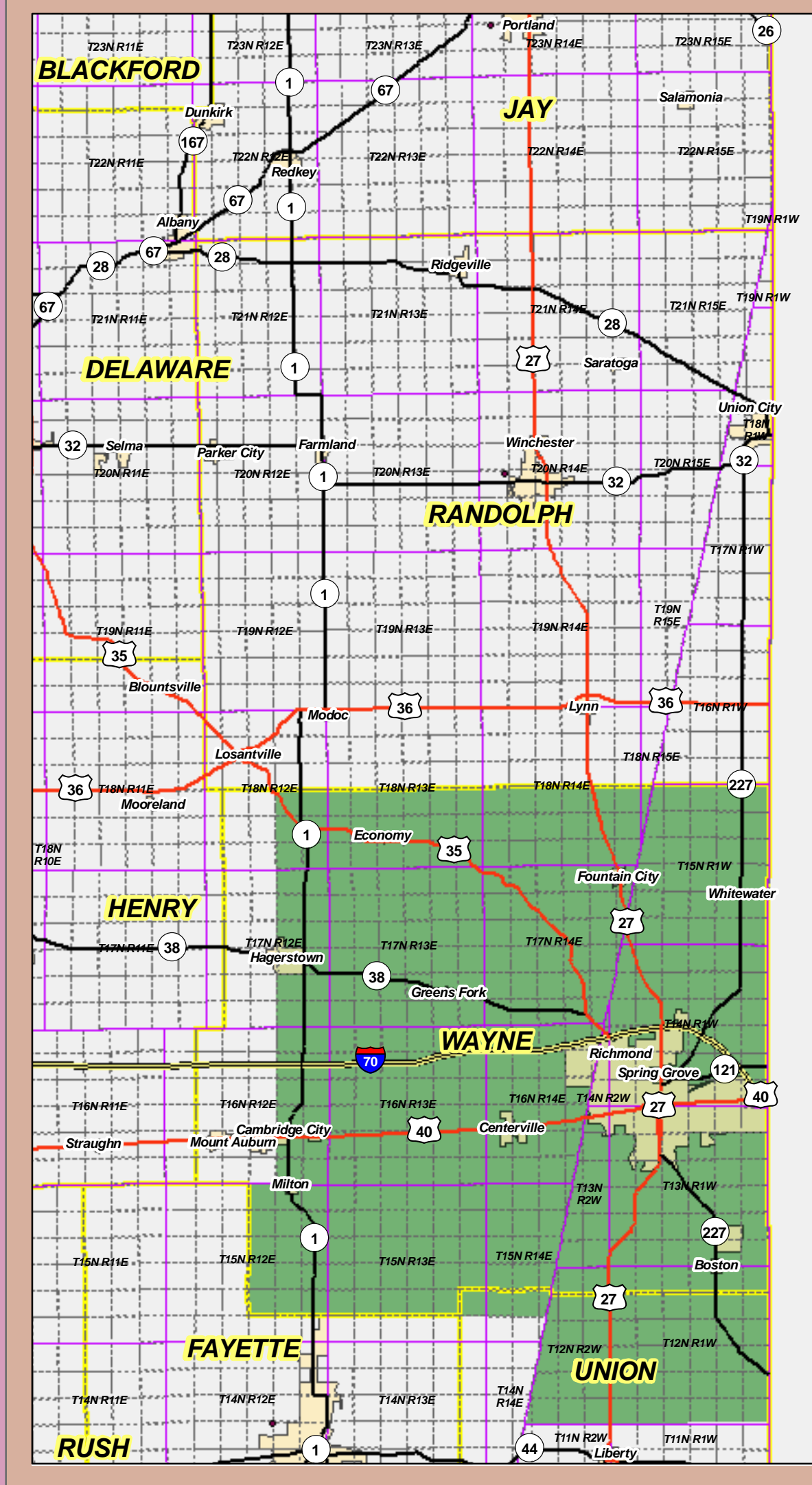


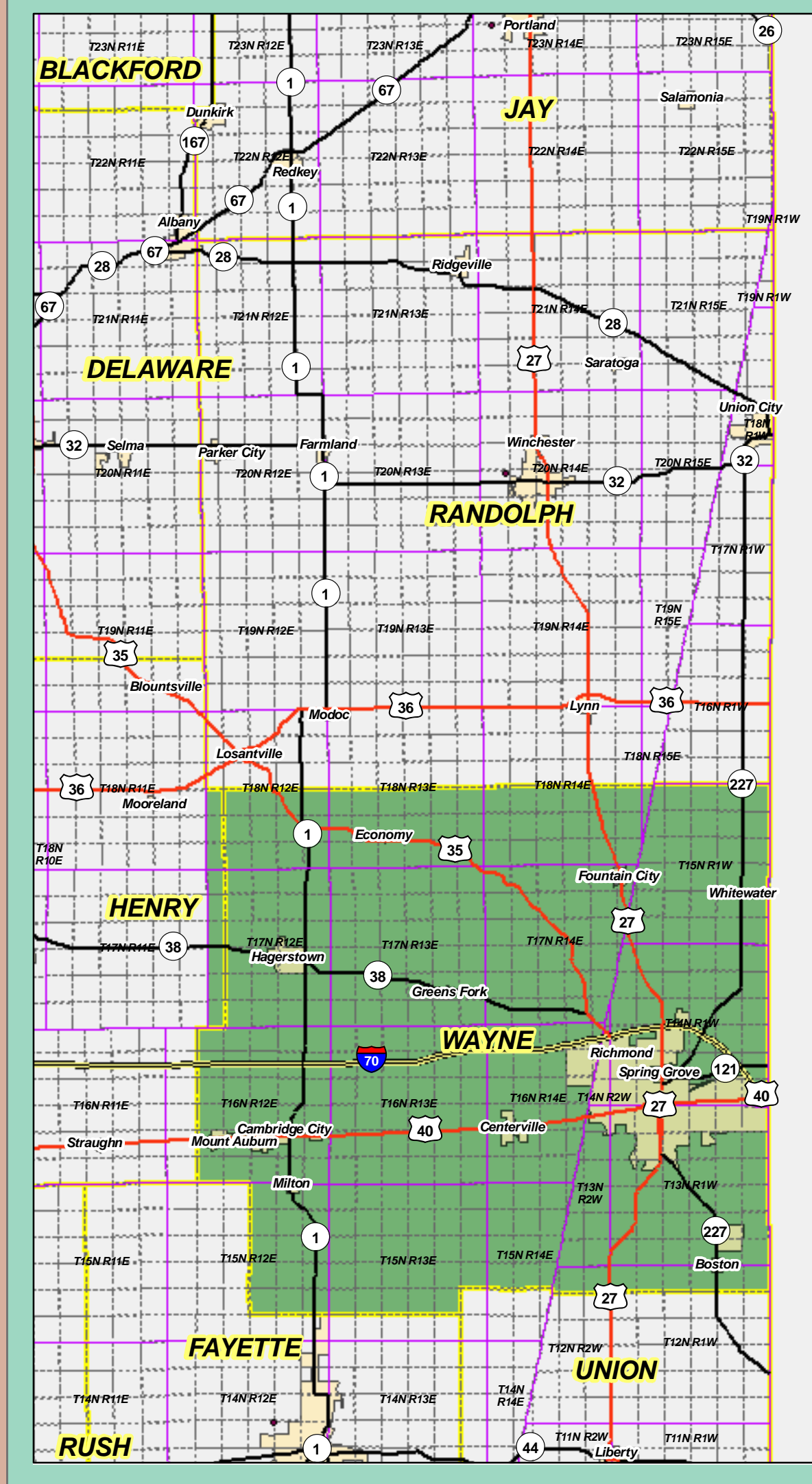
N  
O  
V  
2  
7  
1  
8  
1  
0



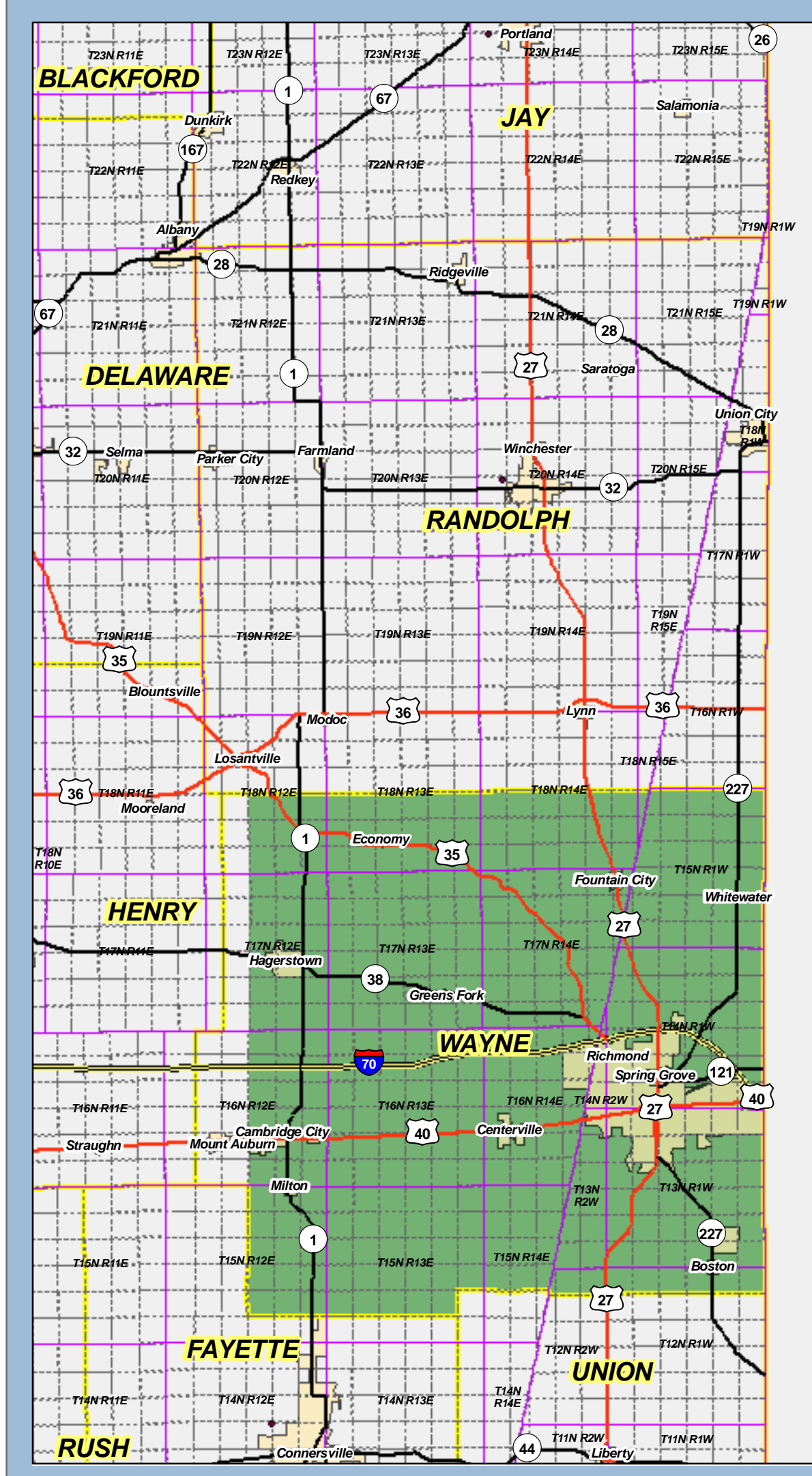
J  
a  
n  
1  
1  
1  
8  
1  
1



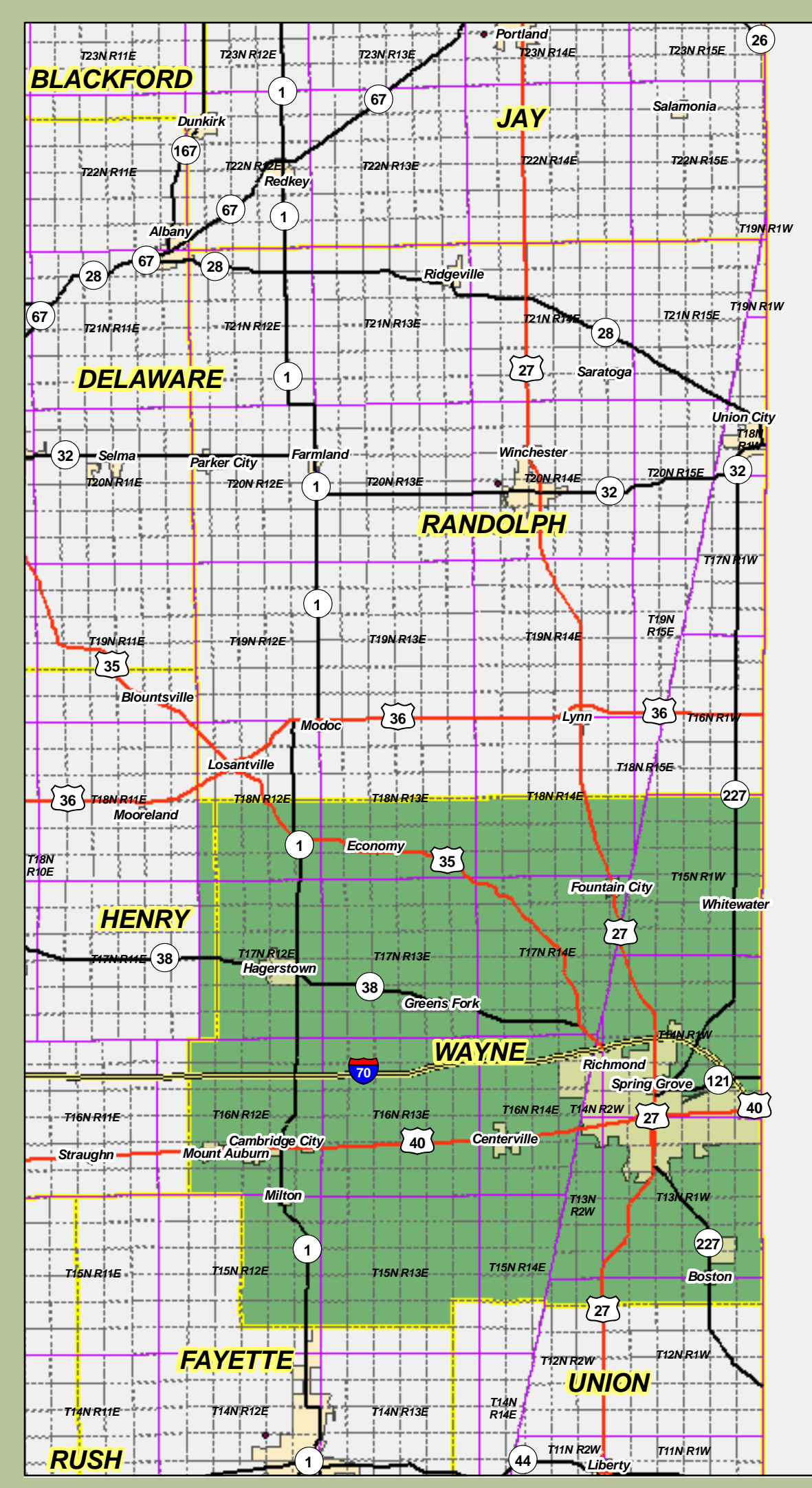
D  
e  
c  
1  
1  
1  
8  
1  
8



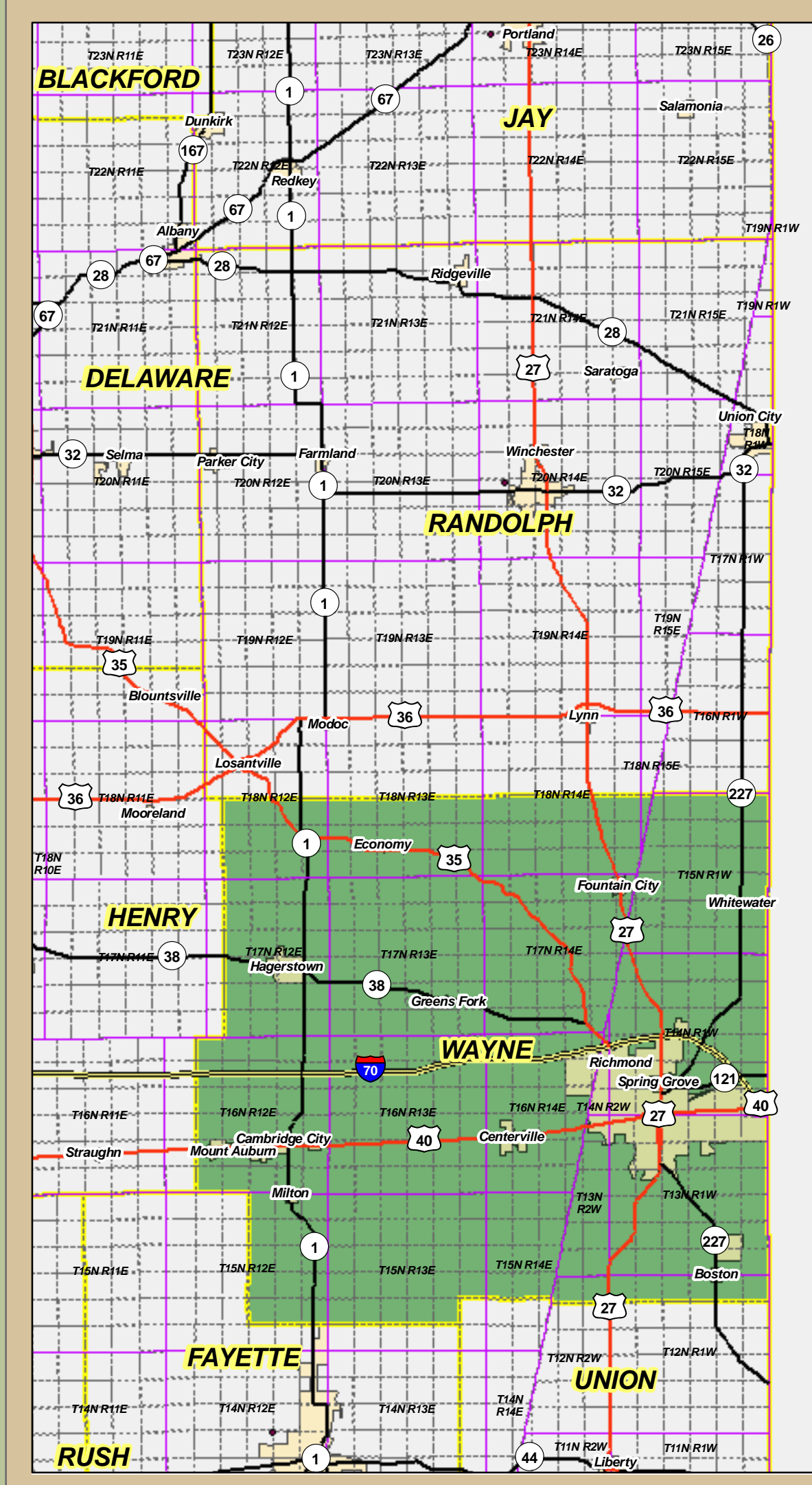
J  
a  
n  
5  
1  
8  
2  
1



J  
a  
n  
1  
1  
1  
8  
2  
3



J  
a  
n  
2  
2  
1  
8  
2  
4



J  
a  
n  
2  
2  
1  
8  
2  
6

# The Historic Evolution of Wayne County

as described in the book Indiana Boundaries  
Territory, State, and County

by  
George Pence  
and  
Nellie C Armstrong

### Legend

- Congressional Townships
- Sections
- Current Indiana Counties
- Populated Areas
- Wayne County Boundary



1 inch = 5 mile

Wayne County/Richmond GIS 12/17/2008

